

**Bow Open Spaces, Inc.
Annual Membership**

Name: _____

Address: _____

Telephone: _____

E-mail: _____

Please indicate annual membership type

	<u>Individual</u>	<u>Joint</u>
Regular	<input type="checkbox"/> \$20	<input type="checkbox"/> \$30
Supporting	<input type="checkbox"/> \$50	<input type="checkbox"/> \$75
Contributing	<input type="checkbox"/> \$75	<input type="checkbox"/> \$100

Additional donation to assist with conservation activities: \$_____

Our fiscal year is July 1st to June 30th

Please pay online at bowopenspaces.com

Or return this form with a check payable to:

Bow Open Spaces, Inc.
c/o Bob Dawkins
41 South Bow Road
Bow, NH 03304-5602

Bow Open Spaces is a 501(c)(3) non-profit- your membership dues are tax deductible to the extent allowed by law


For the enjoyment of all please observe the following:

- Leave No Trace. Please “carry in, carry out”. This includes removing pet waste from the trail.
- Dogs are welcome and must be in compliance with all state and town laws (see NH RSA chapter 466)
- Mountain bicyclists: follow the International Mountain Biking Association’s Rules of the Trail. Ride within your limits, yield to other trail users and let fellow trail users know you are coming.
- Stay on existing trails. Do not create new trails without permission.
- Respect trail and road closures. Do not trespass on private land.
- Wet trails are easily damaged – consider a different route when it’s muddy.
- Snowmobiles and horses are allowed on wide trails only.
- Wheeled motorized vehicles are not permitted (except OPDMDs).

Permitted Uses:




Nottingcook Forest Trail Map

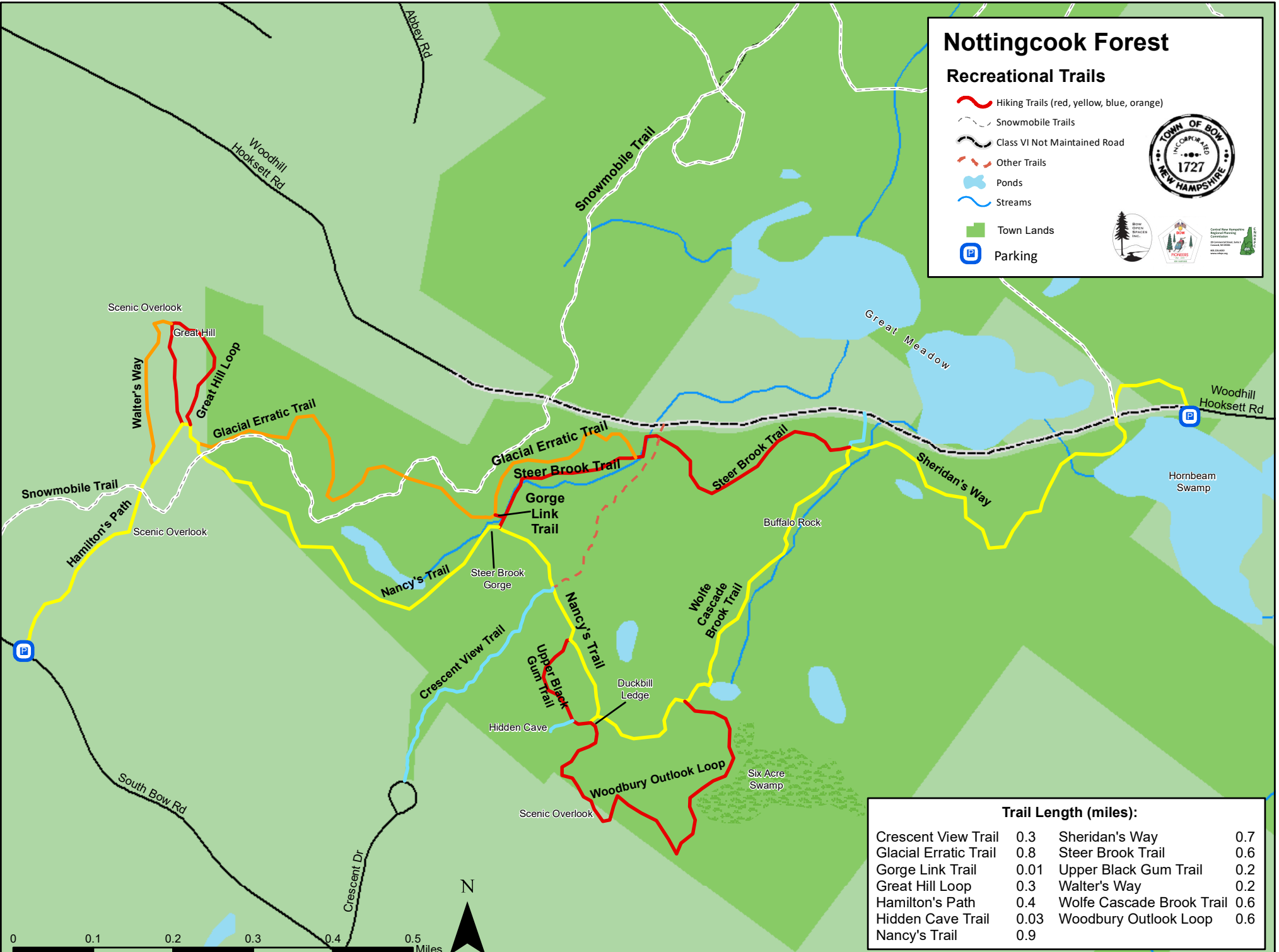


Bowopenspaces.com

Nottingcook Forest

Recreational Trails

-  Hiking Trails (red, yellow, blue, orange)
-  Snowmobile Trails
-  Class VI Not Maintained Road
-  Other Trails
-  Ponds
-  Streams
-  Town Lands
-  Parking



Trail Length (miles):

Crescent View Trail	0.3	Sheridan's Way	0.7
Glacial Erratic Trail	0.8	Steer Brook Trail	0.6
Gorge Link Trail	0.01	Upper Black Gum Trail	0.2
Great Hill Loop	0.3	Walter's Way	0.2
Hamilton's Path	0.4	Wolfe Cascade Brook Trail	0.6
Hidden Cave Trail	0.03	Woodbury Outlook Loop	0.6
Nancy's Trail	0.9		



Map created by Central NH Regional Planning Commission, July 2017. Data sources: NH GRANIT, NHDOT, CNHRPC, Town of Bow.